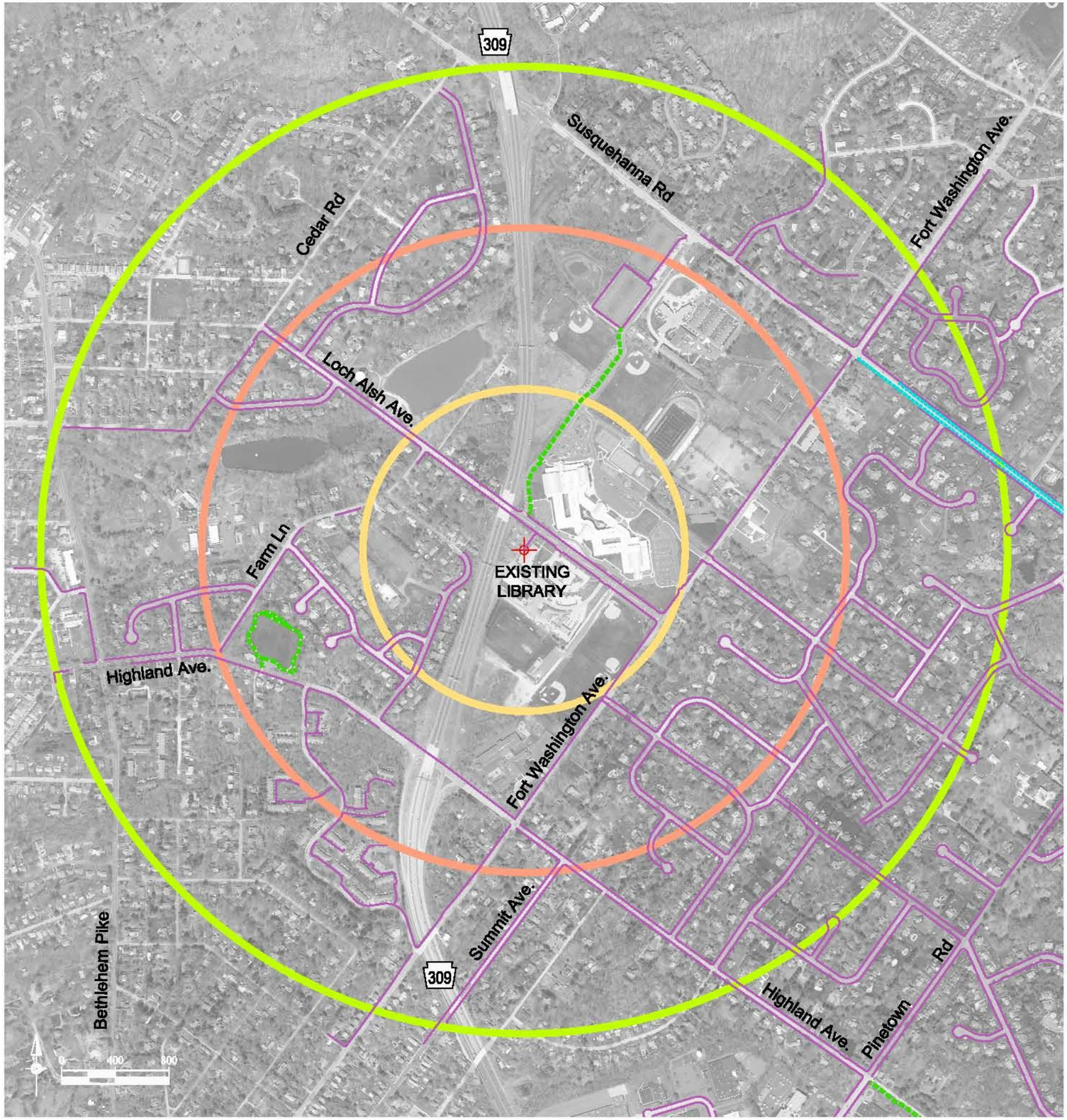

LEGEND

- 5-MINUTE WALK CIRCLE
- 10-MINUTE WALK CIRCLE
- 15-MINUTE WALK CIRCLE
- SIDEWALK/WALKWAY
- MULTI-USE TRAIL
- BIKE LANE

NOTE:
WALK CIRCLES ARE A DIRECT PATH TO LIBRARY LOCATIONS AND DO NOT TAKE INTO ACCOUNT ACTUAL WALKING PATH.

Boles Smyth Associates Inc.
Imagination • Engineering • Excellence

2400 CHESTNUT STREET
PHILADELPHIA, PA. 19103

DATE: MAY, 2018

EXISTING LIBRARY LOCATION

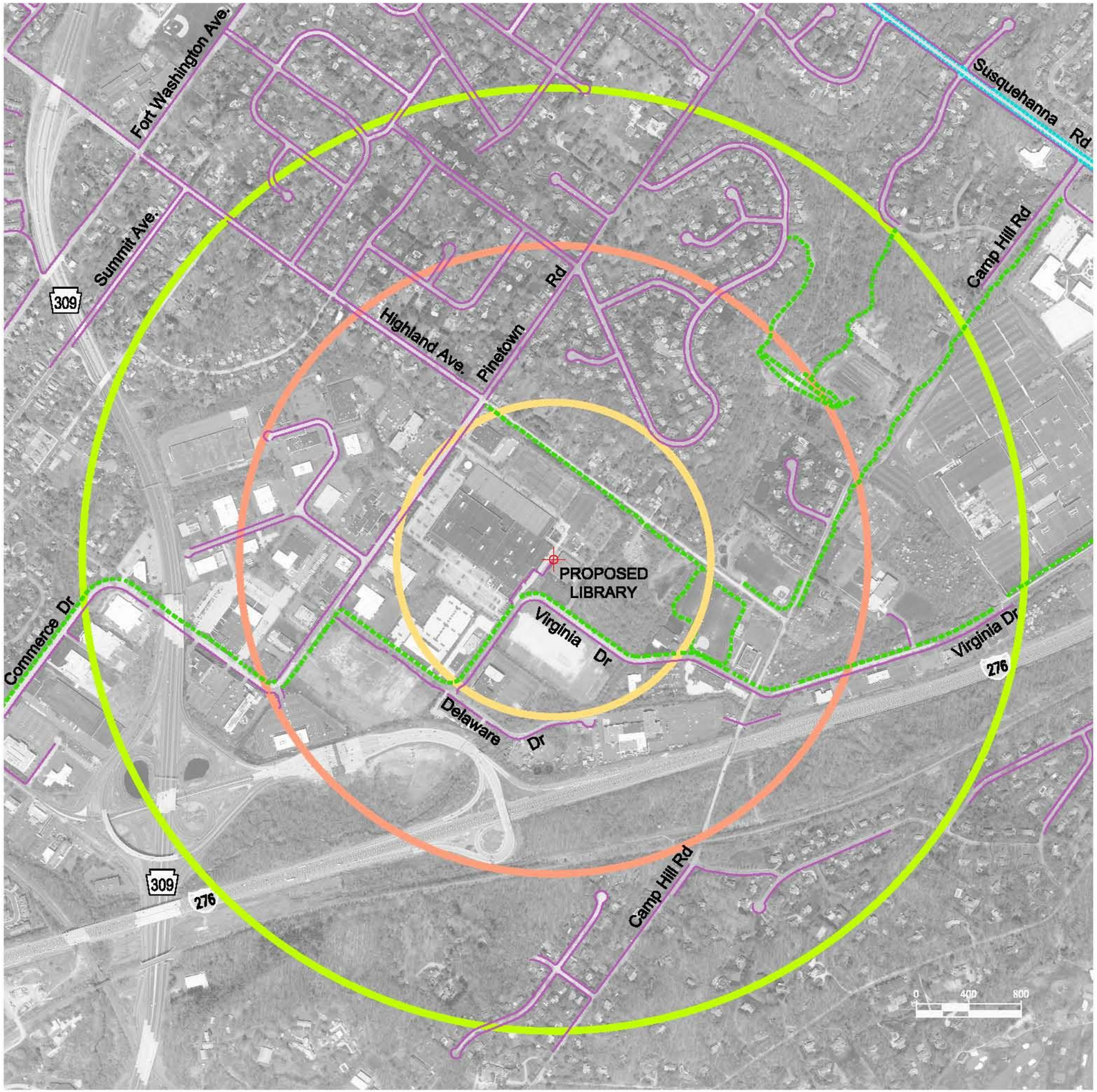

LEGEND

- 5-MINUTE WALK CIRCLE
- 10-MINUTE WALK CIRCLE
- 15-MINUTE WALK CIRCLE
- SIDEWALK/WALKWAY
- MULTI-USE TRAIL
- BIKE LANE

NOTE:
WALK CIRCLES ARE A DIRECT PATH TO LIBRARY LOCATIONS AND DO NOT TAKE INTO ACCOUNT ACTUAL WALKING PATH.

Boles Smyth Associates Inc.
Imagination • Engineering • Excellence

2400 CHESTNUT STREET
PHILADELPHIA, PA. 19103

DATE: MAY, 2018

PROPOSED LIBRARY LOCATION

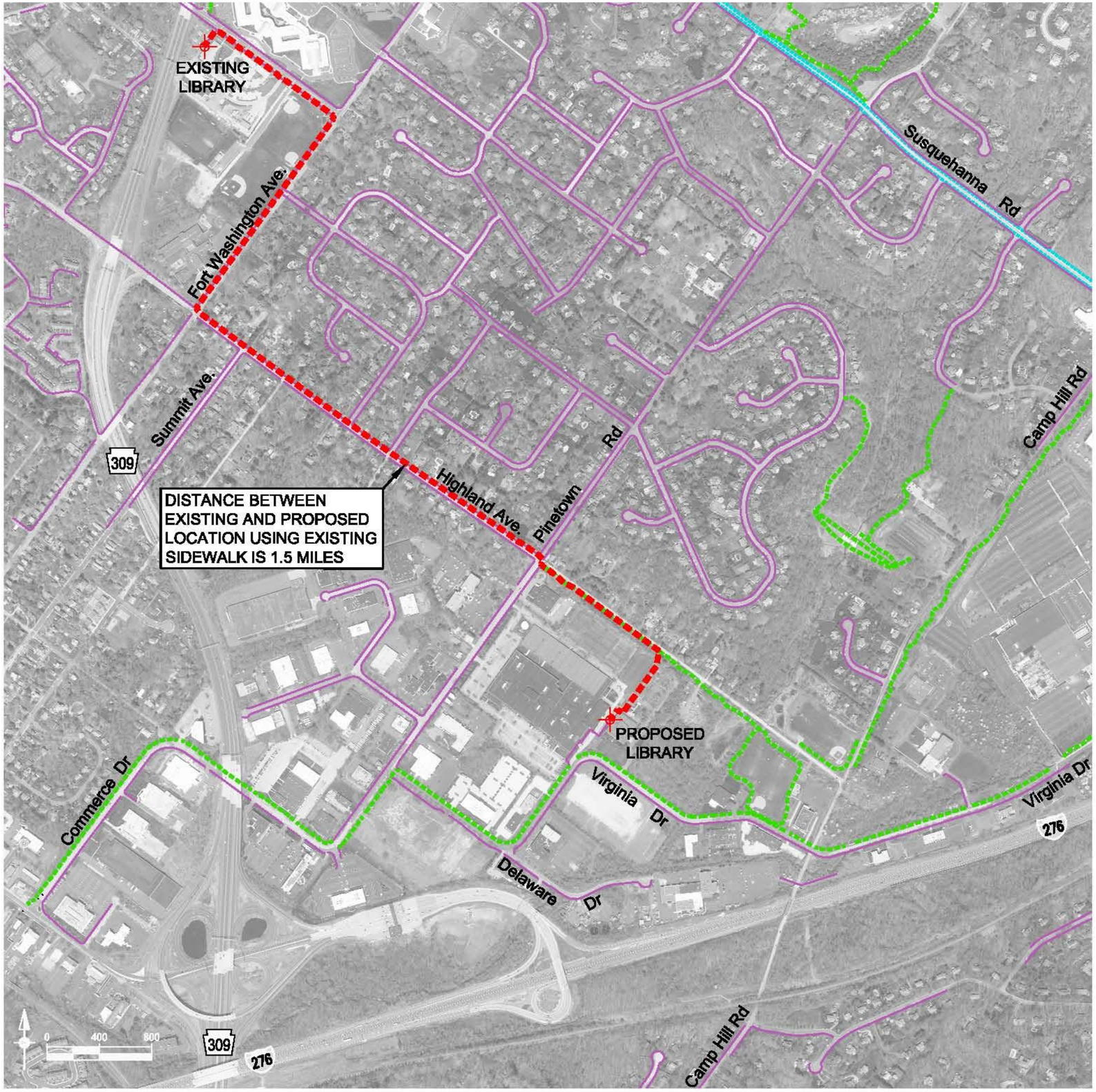

LEGEND

- 5-MINUTE WALK CIRCLE
- 10-MINUTE WALK CIRCLE
- 15-MINUTE WALK CIRCLE
- SIDEWALK/WALKWAY
- MULTI-USE TRAIL
- BIKE LANE

Boles Smyth Associates Inc.
Imagination • Engineering • Excellence

2400 CHESTNUT STREET
PHILADELPHIA, PA. 19103

DATE: MAY, 2018

WALKING PATH BETWEEN LIBRARY LOCATIONS

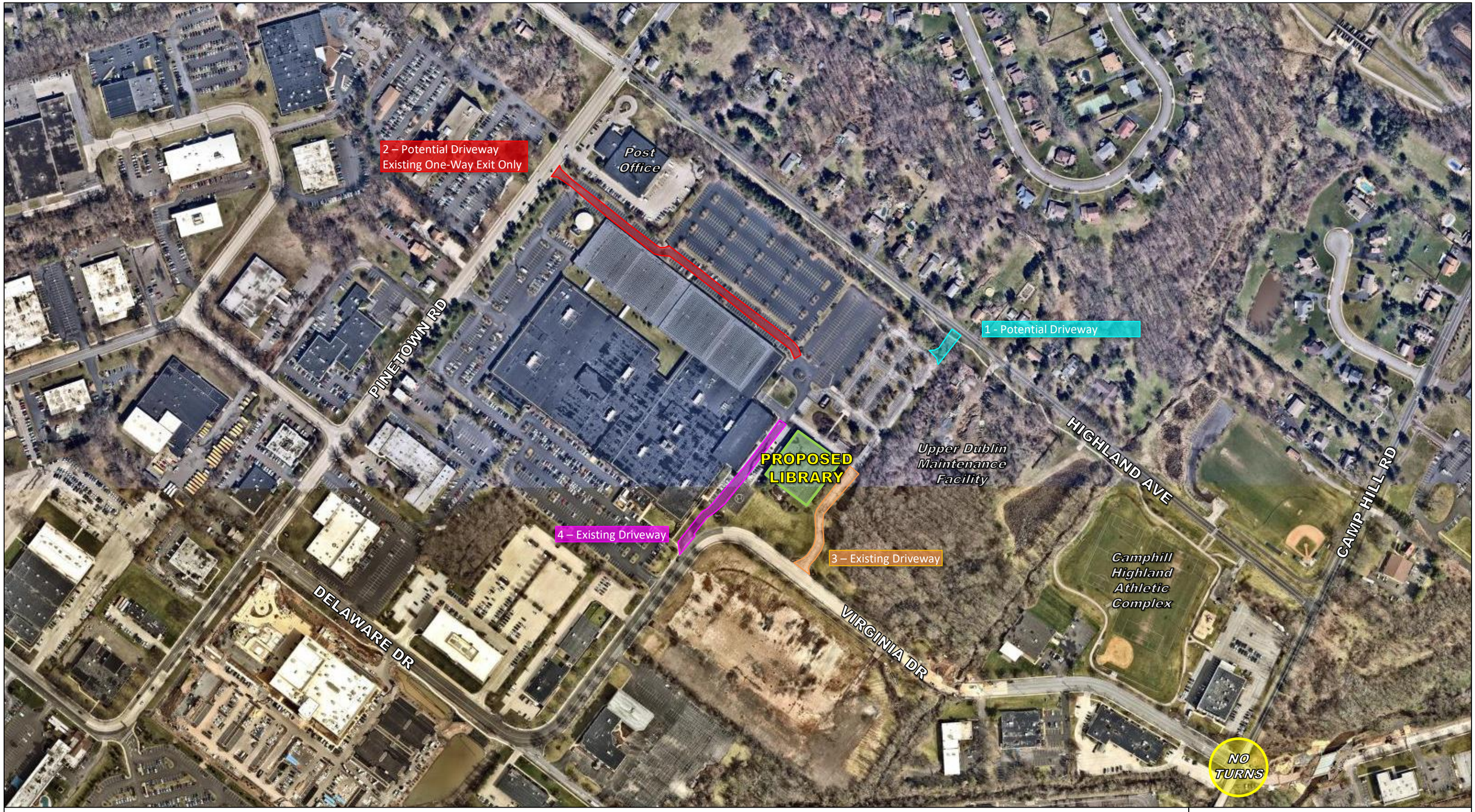

1 Provides direct route to Library parking and entrance from most directions. Either construct new driveway or utilize existing driveway to Upper Dublin Maintenance Facility.

2 Utilize existing one-way driveway (potentially requires access easement and revised driveway for two-way) within Fort Washington Office Park. Library visitors would drive through 1000' feet of parking lot and intermingle with business park traffic and trucks.

3 Existing driveway and eastern access on Virginia Drive. Visitors from residential parts of Township would drive through Office Park and traffic.

4 Existing driveway and western access on Virginia Drive. Visitors from residential parts of Township would drive through Office Park and traffic. Recommend re-alignment of driveway for safety.

Boles, Smyth Associates, Inc.
Consulting Civil Engineers Since 1972

June 2017

DISTRICT	COUNTY	ROUTE	SECTION	SHEET
6–0	MONTGOMERY	VIRGINIA DR.	–	–
UPPER DUBLIN TOWNSHIP				

REVISION NUMBER	REVISIONS	BY	DATE

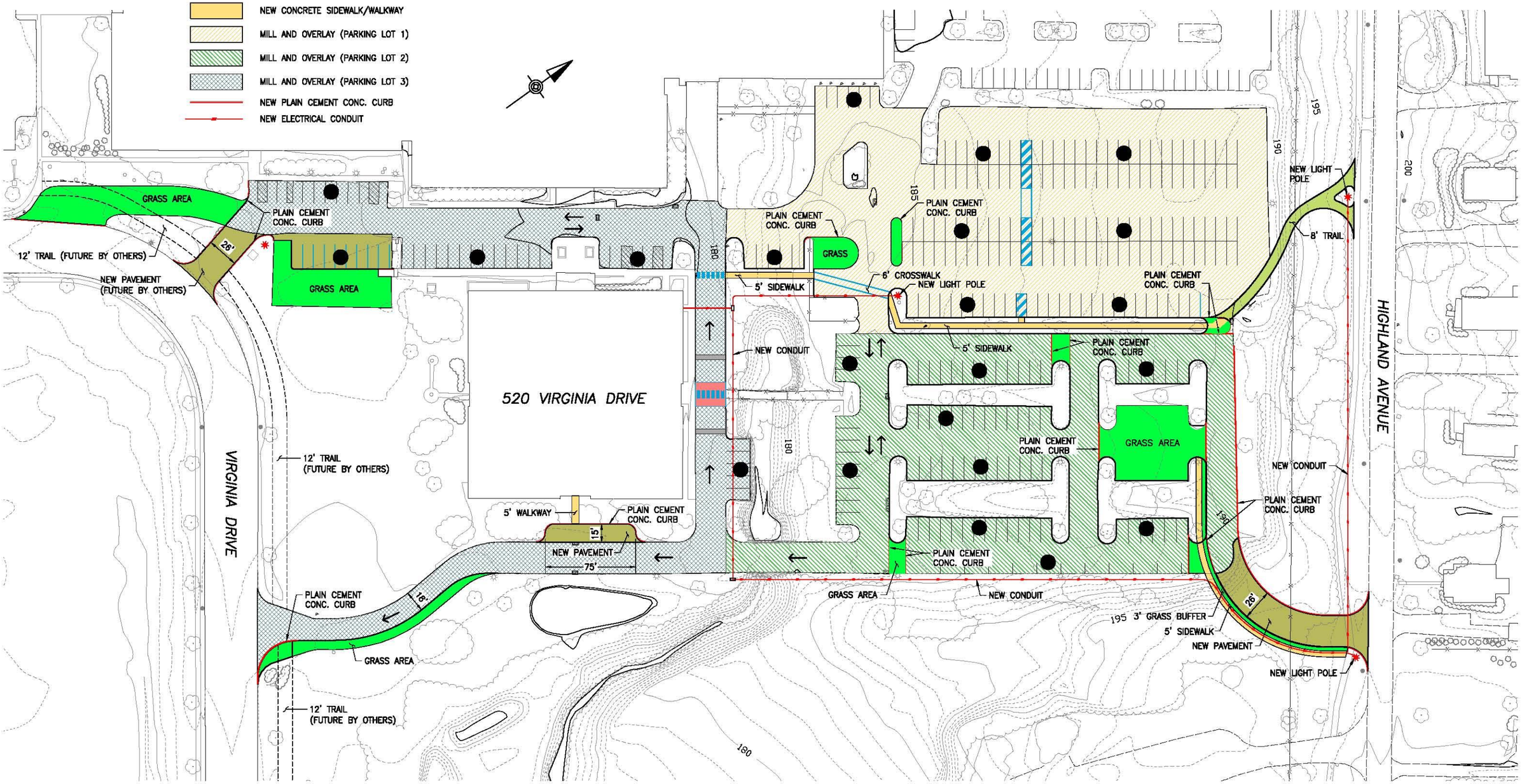

PLAN

0 40 80 FEET

520 VIRGINIA DRIVE
PROPOSED CONSTRUCTION – CONCEPT 1

File: 520 VirginiaDr.dwg Layout: 520 VADR_1 Plotted: 5/1/18 at 5:53pm By: jsmythjr

TRACED BY _____ FINAL BY _____

DISTRICT	COUNTY	ROUTE	SECTION	SHEET
6–0	MONTGOMERY	VIRGINIA DR.	–	–
UPPER DUBLIN TOWNSHIP				

REVISION NUMBER	REVISIONS	BY	DATE

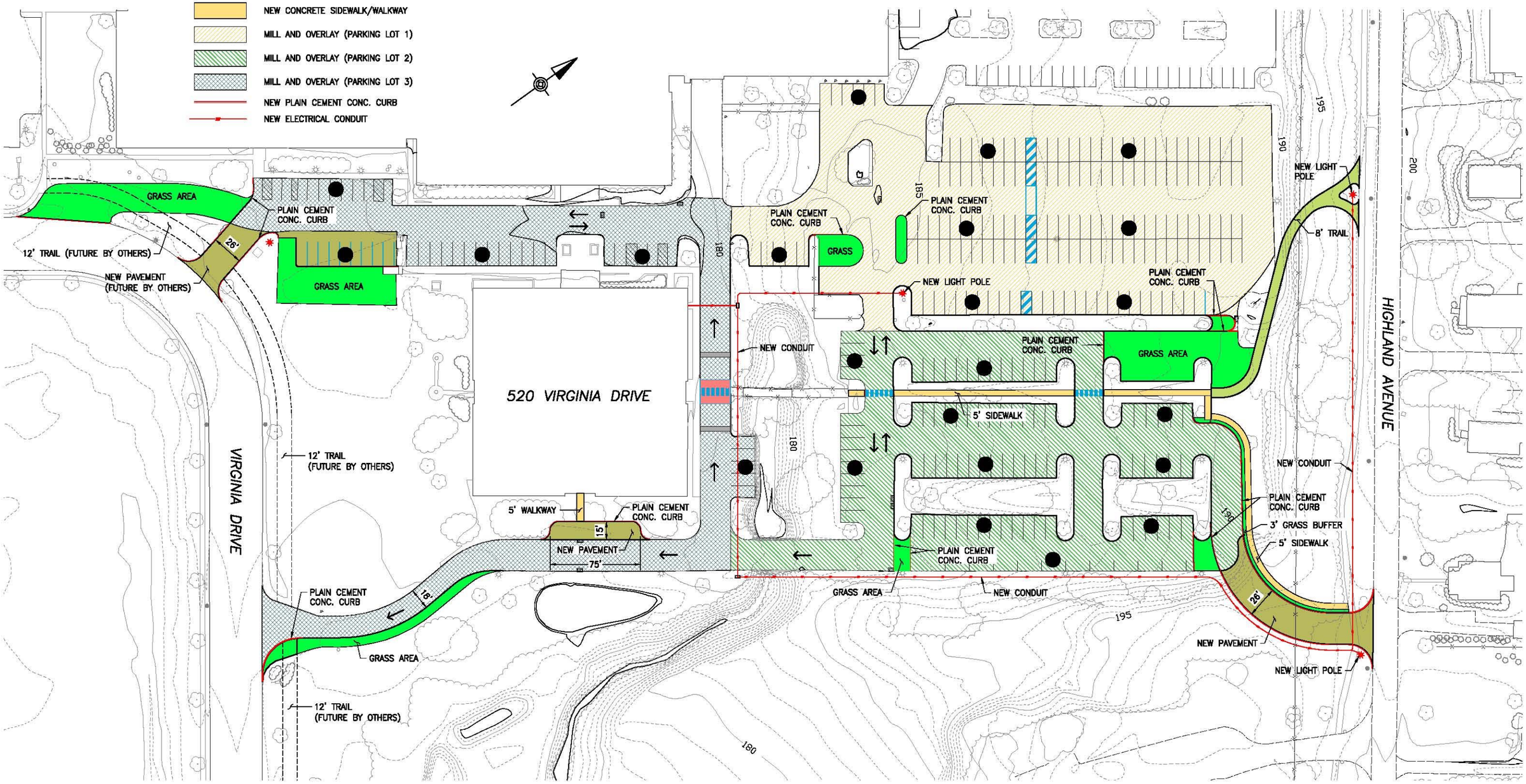

PLAN

0 40 80 FEET

520 VIRGINIA DRIVE
PROPOSED CONSTRUCTION – CONCEPT 2

File: 520 VirginiaDr.dwg Layout: 520 VADR_2 Plotted: 5/1/18 at 5:54pm By: jsmythjr

TRACED BY _____ FINAL BY _____