



STREET INDEX table listing streets and their grid coordinates (e.g., Adams Way Private D-2, Afton Road C-6, C-7).

LEGEND

- WARD 1 (Green)
WARD 2 (Yellow)
WARD 3 (Pink)
WARD 4 (Orange)
WARD 5 (Blue)
WARD 6 (Light Green)
WARD 7 (Light Blue)
DISTRICT (Dotted line)

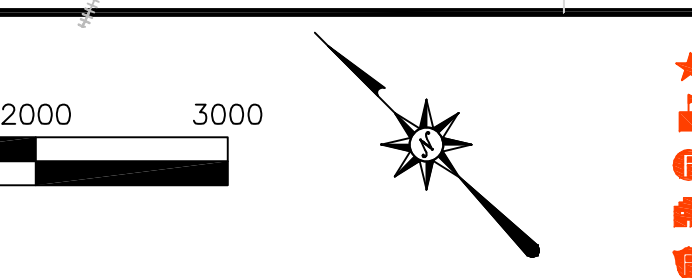
ADOPTED BY TOWNSHIP OF UPPER DUBLIN ORDINANCE NO. 1021 AND APPROVED BY THE TOWNSHIP OF UPPER DUBLIN BOARD OF COMMISSIONERS ON AUGUST 13, 2002. APPROVED BY THE BOARD OF COMMISSIONERS OF THE TOWNSHIP OF UPPER DUBLIN. ROBERT J. PESAVENTO PRESIDENT. PAUL A. LEONARD SECRETARY. JEFFREY A. WERT, P.E. TOWNSHIP ENGINEER.



1. BASE MAPPING INFORMATION SHOWN IS A COMPILATION OF DATA BASED ON 2005 AERIAL PHOTOGRAPHS AND MAPPING OBTAINED COURTESY OF UPPER DUBLIN TOWNSHIP GIS BASE MAPPING DATA SETS, MONTGOMERY COUNTY BOARD OF ASSESSMENT APPEALS, TAXMAPS AND TOWNSHIP OFFICIALS. ALL ATTEMPTS HAVE BEEN MADE TO MAINTAIN RELATIVE ACCURACY; HOWEVER, THIS MAP SHOULD NOT BE USED FOR ENGINEERING PURPOSES.

2. * INDICATES A PORTION OR WHOLE STREET MAY BE PRIVATE. REFER TO TOWNSHIP ORDINANCES.

3. "PAPER STREETS" - THAT ARE NOT OPEN HAVE NOT BEEN SHOWN. FOR THE PURPOSE OF CLARITY, REFER TO INDIVIDUAL MONTGOMERY COUNTY BOARD OF ASSESSMENTS TAX BLOCK PLANS.



- POST OFFICE
SCHOOL, COLLEGE OR UNIVERSITY
FIRE STATION
TOWNSHIP BUILDING
POLICE STATION
LIMITED ACCESS HIGHWAY
STATE ROAD
PUBLIC ROAD
OTHER ROAD (PRIVATE ROAD, PAPER STREET, UNIMPROVED ROAD)

- U.S. ROUTE 276
PA ROUTE 152