

**Green Fields/Green Towns Update: Fall 2009**

*Upper Dublin Township Trail System • 3 Segments*

*Municipal Trail Option Grant Approved 2008*

*CHAC Bridge and Sidewalk • Mondauk Trail • Camp Hill Road Trail*

*CHAC and Mondauk Complete 2009 • Camp Hill Under Construction*



*Left - New sidewalk parallels Highland Avenue from existing sidewalk to new trail bridge over Rapp Run*



*Right - New Trail Bridge over Rapp Run completes sidewalk connection from Ambler Borough to Township's CHAC Complex athletic fields from which pedestrians can then continue on existing CHAC pathways to the future Cross County Trail*

**GF/GT Municipal Trail Grant:**

● **County Grant:** \$756,400

● **Total Project Cost:** \$945,000

● **Matching Funds:** \$189,100 Township

**Project Description:**

- Three segments of township-wide trail system; all provide linkages to future Cross County Trail
- Interconnect with existing township trails and various township parks and neighborhoods
- CHAC Trail and Bridge completes pedestrian connection between Ambler Borough and Cross County Trail route
- Camp Hill Road Trail links makes bicycle trail connection between Susquehanna Road and Cross County Trail
- Mondauk Trail connects Rapp Run Greenway with Camp Hill Road Trail and CHAC Complex
- Mondauk Trail runs through riparian woodlands; Camp Hill Trail parallels road edge through wooded area

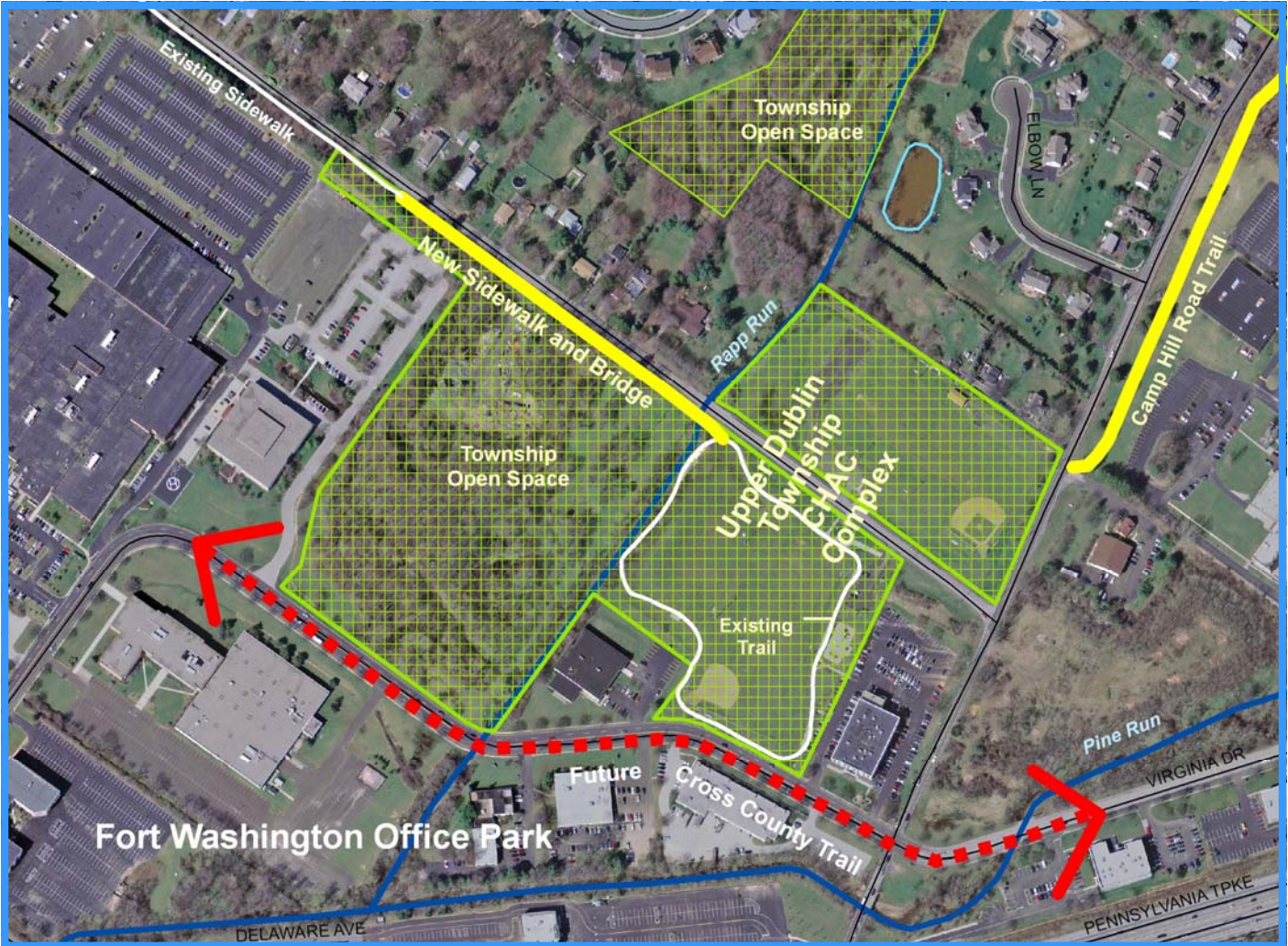
**Green Fields/Green Towns Update: Fall 2009**

**Upper Dublin Township Trail System • 3 Segments**

**Municipal Trail Option Grant Approved 2008**

**CHAC Bridge and Sidewalk • Mondauk Trail • Camp Hill Road Trail**

**CHAC and Mondauk Complete 2009 • Camp Hill Under Construction**



**Project Location: CHAC Trail and Bridge  
Highland Avenue near intersection with Camp Hill Road - parking at CHAC Complex**

*Right - CHAC fields include system of existing pathways*



*Left - View shows Highland Avenue edge of CHAC fields; new sidewalk and trail bridge located in distance where woodland edge gives way to open park land*

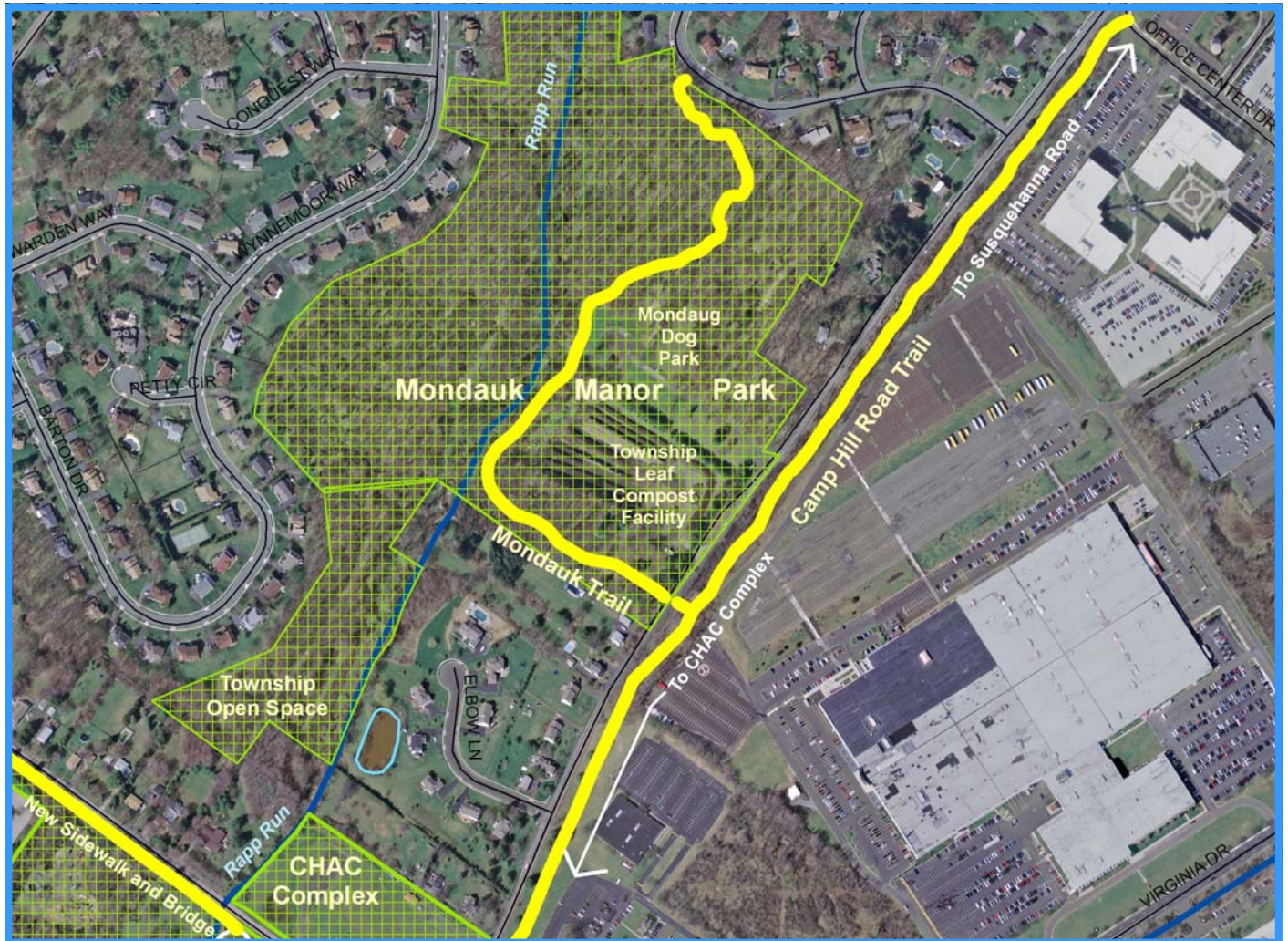
**Green Fields/Green Towns Update: Fall 2009**

**Upper Dublin Township Trail System • 3 Segments**

**Municipal Trail Option Grant Approved 2008**


**CHAC Bridge and Sidewalk • Mondauk Trail • Camp Hill Road Trail**

**CHAC and Mondauk Complete 2009 • Camp Hill Under Construction**



**Project Locations:**

**Camp Hill Road Trail - South side Camp Hill Road between Susquehanna Road and Highland Avenue**  
**Mondauk Trail - Along Rapp Run corridor in Township's Mondauk Manor Park - entrance from Camp Hill Road**  
**Public access and parking for both trails at Mondauk Park parking area; Camp Hill Road Trail not yet completed**



*Left - Mondauk Manor parking area is parking hub for Mondauk Trail and Camp Hill Road Trail as well as for Mondaug Park, the Township's recently constructed dog park*



**Green Fields/Green Towns Update: Fall 2009**

*Upper Dublin Township Trail System • 3 Segments*

*Municipal Trail Option Grant Approved 2008*

*CHAC Bridge and Sidewalk • Mondauk Trail • Camp Hill Road Trail*

*CHAC and Mondauk Complete 2009 • Camp Hill Under Construction*



*Top - Newly opened Mondauk Trail toward Camp Hill Road and intersection with Camp Hill Road Trail*

*Above Left - Mondaug Park*

*Right - Mondauk Trail above dog park*